

OFFICE OF THE MAYOR
KE KE'ENA O KA MEIA
CITY AND COUNTY OF HONOLULU

530 SOUTH KING STREET, ROOM 300 • HONOLULU, HAWAII 96813
PHONE: (808) 768-4141 • FAX: (808) 768-4242 • WEBSITE: honolulu.gov

RICK BLANGIARDI
MAYOR
MEIA



MICHAEL D. FORMBY
MANAGING DIRECTOR
PO'O HO'OKELE

KRISHNA F. JAYARAM
DEPUTY MANAGING DIRECTOR
HOPE PO'O HO'OKELE

February 8, 2024

Mr. Glen Takahashi
City Clerk
Office of the City Clerk
530 South King Street
Honolulu, Hawai'i 96813

Dear Mr. Takahashi:

SUBJECT: Approved Bills and Resolution

The following bills and resolution are approved and returned herewith:

- | | |
|--------------------------|--|
| Bill 40 (2023), CD1, FD1 | Relating to the Transit Construction Mitigation Fund |
| Bill 61 (2023), CD1 | Relating to Exceptional Trees |
| Resolution 23-227 | Providing for the acquisition of land for public use of 1421 Pensacola Street, located at Kulaokahua, Honolulu, Oahu, Hawai'i, and determining and declaring the necessity of the acquisition by eminent domain. |

Sincerely,

A handwritten signature in black ink that reads "Rick Blangiardi".

Rick Blangiardi
Mayor

Attachments (3)

MAYOR'S MESSAGE 21

CCM

24 FEB 9 AM 1:36 CITY CLERK



A BILL FOR AN ORDINANCE

RELATING TO THE TRANSIT CONSTRUCTION MITIGATION FUND.

BE IT ORDAINED by the People of the City and County of Honolulu:

SECTION 1. The purpose of this ordinance is to establish additional requirements for the Transit Construction Mitigation Fund.

SECTION 2. Section 6-55.2, Revised Ordinances of Honolulu 2021, is amended to read as follows:

"§ 6-55.2 Purpose[.]—Definitions.

- (a) The purpose of the transit construction mitigation fund is to receive and expend moneys to mitigate negative economic impacts from the construction of the ~~[Honolulu High Capacity Transit project.]~~ Rail Project.
- (b) For the purposes of this article, the following definitions apply unless the context clearly indicates or requires a different meaning:

Business. Any sole proprietorship, partnership, joint venture, business trust, limited liability company, corporation, or other business entity.

City Block. The smallest area designated on an official map of the city that is bounded on all sides by intersecting public streets.

Rail Project. The Honolulu High-Capacity Transit Corridor Project."

SECTION 3. Section 6-55.4, Revised Ordinances of Honolulu 2021, is amended to read as follows:

"§ 6-55.4 Expenditures.

Expenditures from the transit construction mitigation fund ~~[shall]~~ may only be used to mitigate negative economic impacts on businesses from the ~~[construction of the Honolulu High Capacity Transit project and such expenditures may include but not be limited to:~~

- ~~(1) Reestablishment payments (grants): Available to businesses that were forced to physically relocate due to rail construction;~~



A BILL FOR AN ORDINANCE

- ~~(2) Business interruption payments (grants): To compensate businesses located along the corridor for loss of business income due to construction impacts; and~~
- ~~(3) Working capital advances (loans): For covering legitimate business operating expenses required to continue operation during the construction phase.] Rail Project and to provide outreach to businesses under § 6-55.7, provided that:~~
- (1) Expenditures may not be used to mitigate beyond impacts from construction of the Rail Project;
 - (2) Expenditures per eligible business may not exceed \$10,000 per fiscal year;
 - (3) Not more than 5 percent of the moneys deposited into the transit construction mitigation fund may be used to administer this article by the director of budget and fiscal services under § 6-55.6; and
 - (4) Not more than 5 percent of the moneys deposited into the transit construction mitigation fund may be used to conduct outreach activities by the agency designated by the mayor under § 6-55.7."

SECTION 4. Section 6-55.5, Revised Ordinances of Honolulu 2021, is repealed.


~~["§ 6-55.5 Administration.~~

~~The director of budget and fiscal services shall administer the transit construction mitigation fund."]~~

SECTION 5. Chapter 6, Article 55, Revised Ordinances of Honolulu 2021 ("Transit Construction Mitigation Fund"), is amended by adding a new Section 6-55.5 to read as follows:

"§ 6-55.5 Criteria.

- (a) To qualify for an expenditure under § 6-55.4, an applicant must, at a minimum:
- (1) Be a business that is majority-owned by city residents and that does business with customers primarily at a physical location located within a



A BILL FOR AN ORDINANCE

city block in which there is active construction on the Rail Project at the time of application;

- (2) Generate not more than \$750,000 in annual revenue;
- (3) Have 15 or fewer employees; and
- (4) Have opened for business prior to January 1, 2022.

(b) The director of budget and fiscal services may establish additional selection criteria for applicants under this section, including determinations on applicant viability."

SECTION 6. Chapter 6, Article 55, Revised Ordinances of Honolulu 2021 ("Transit Construction Mitigation Fund"), is amended by adding a new Section 6-55.6 to read as follows:

"§ 6-55.6 Administration—Rules.

- (a) The director of budget and fiscal services shall administer the transit construction mitigation fund.
- (b) The director of budget and fiscal services shall adopt rules pursuant to HRS Chapter 91 to implement, enforce, and administer this article, including rules regarding:

- (1) Application procedures;
- (2) Deadlines;
- (3) Expenditure amounts; and
- (4) Additional selection criteria

for grants and loans funded with transit construction mitigation fund moneys.



A BILL FOR AN ORDINANCE

- (c) Expenditures from the transit construction mitigation fund must be in accordance with prescribed laws and procedures applicable to the expenditure of city revenues."


SECTION 7. Chapter 6, Article 55, Revised Ordinances of Honolulu 2021 ("Transit Construction Mitigation Fund"), is amended by adding a new Section 6-55.7 to read as follows:

"§ 6-55.7 Outreach.

The mayor shall designate an agency to conduct outreach activities with businesses that may be eligible to receive grants or loans under this article. The outreach activities may include:

- (1) Providing public notice in a daily newspaper or an electronic medium, such as the internet, or both;
- (2) Directly contacting potentially eligible applicants, including by canvassing; and
- (3) Providing assistance to eligible applicants throughout the application process."

SECTION 8. Ordinance material to be repealed is bracketed and stricken. New material is underscored. When revising, compiling, or printing this ordinance for inclusion in the Revised Ordinances of Honolulu, the Revisor of Ordinances need not include the brackets, the material that has been bracketed and stricken, or the underscoring.



HONOLULU CITY COUNCIL
KE KANIHELA O KE KALANA O HONOLULU
CITY AND COUNTY OF HONOLULU

ORDINANCE _____

BILL 40 (2023), CD1, FD1

A BILL FOR AN ORDINANCE

SECTION 9. This ordinance takes effect on July 1, 2024.

INTRODUCED BY:

Tyler Dos Santos-Tam

Radiant Cordero

DATE OF INTRODUCTION:

June 30, 2023
Honolulu, Hawai'i

Councilmembers

APPROVED AS TO FORM AND LEGALITY:

Reid Yamashiro
Deputy Corporation Counsel

REID YAMASHIRO
APPROVED this 8th day of February, 20 24.

Rick Blangiardi

RICK BLANGIARDI, Mayor
City and County of Honolulu



A BILL FOR AN ORDINANCE

RELATING TO EXCEPTIONAL TREES.

BE IT ORDAINED by the People of the City and County of Honolulu:

SECTION 1. The purpose of this ordinance is to amend the register of exceptional trees.

SECTION 2. Section 40-8.7, Revised Ordinances of Honolulu 2021 ("Register of exceptional trees"), is amended by amending subsection (a) to read as follows:

"(a) The following trees begin with the letters "a" through "b":

<i>Name of Tree or Scientific Name, or both</i>	<i>Description of Location (If Available)</i>	<i>TMK (If Available)</i>
Acrocarpus fraxinifolius, Pink Cedar Tree	Schofield Barracks, Ulrich Street, west of Building S2107	N/A
Adansonia digitata, Baobab Tree	Queen's Medical Center, 1301 Punchbowl Street*	2-1-035:003
	Grove of 11 trees – Ala Moana Regional Park	2-3-037:001
	Foster Botanical Garden, 180 North Vineyard Boulevard	1-7-007:002
	University of Hawaii at Manoa, adjacent to the Art Building, 2444 Dole Street	2-8-023:003
Agathis robusta, Queensland Kauri Tree	Harold L. Lyon Arboretum, 3860 Manoa Road	2-9-055:006
Albizia guachapele, Guachapele Trees	3 trees – Wheeler Army Airfield, on the median strip of Wright Avenue between Elleman Road and Foote Avenue	N/A




HONOLULU CITY COUNCIL
 KE KANIHELA O KE KALANA O HONOLULU
 CITY AND COUNTY OF HONOLULU

ORDINANCE _____

BILL **61 (2023), CD1**

A BILL FOR AN ORDINANCE

Name of Tree or Scientific Name, or both	Description of Location (If Available)	TMK (If Available)
Albizia niopoides	Schofield Barracks, Sargent Road, between Buildings T-695 and 699A	N/A
Albizia procera, Albizia	4 trees – Wheeler Army Airfield, Wright Avenue, two trees north of building at 147 Langley Loop, one tree north of building at 766 Santos Dumont, one tree in front of quarters at 1078 Wright Avenue	N/A
Albizia saman, Monkeypod Tree	2 trees – Waimea Valley, at the Visitor Center	6-1-002:002
	420 Wyllye Street	1-8-006:007
	Central Union Church – courtyard Atherton Chapel, 1660 South Beretania Street	2-8-011:028
	Both sides of Paki Avenue from Kapahulu to Monsarrat and 4 trees at Waikiki Fire Station	3-1-043:002
	2 trees – Moanalua Gardens, 2850 Moanalua Road	1-1-009:004
	1070 Aalapapa Drive, Lanikai	4-3-006:102
	11 trees – along Koa Kahiku Street, Windward City Shopping Center	4-5-060:061
	Wheeler Army Airfield, 258 Haley Avenue, Apartment 102	N/A




HONOLULU CITY COUNCIL
 KE KANIHELA O KE KALANA O HONOLULU
 CITY AND COUNTY OF HONOLULU

ORDINANCE _____

BILL **61 (2023), CD1**


A BILL FOR AN ORDINANCE

<i>Name of Tree or Scientific Name, or both</i>	<i>Description of Location (If Available)</i>	<i>TMK (If Available)</i>
	5 trees – along perimeter of Windward Shopping Center on Aumoku Street	4-5-060:061
	3 Trees – left and right of driveway entrance of Women's Community Corrections Center, Kailua	4-2-003:004
	16 Trees – 52 Robinson Lane	1-8-003:002; 1-8-003:003; 1-8-003:005
	"Hitachi Tree", Moanalua Gardens, 2850 Moanalua Road, Honolulu, Hawaii 96819	1-1-009:004
	3 trees – Cooke Estate, 2859 Manoa Road	2-9-019:035
	2 trees – Cooke Estate, 2829 Manoa Road	2-9-019:025
	Both sides of Kapiolani Boulevard from Atkinson Drive to South Street	NA
	<u>1932 Awapuhi Street</u>	<u>2-9-016:013</u>
	<u>189 Niuiiki Circle</u>	<u>3-7-002:060</u>
Araucaria bidwillii, Bunya-bunya Tree	Castle Ranch, 1385 Maunawili Road	[4-2-009:00] <u>4-2-009:001</u>
Araucaria cunninghamii, Hoop-Pine Tree	Harold L. Lyon Arboretum, 3860 Manoa Road	2-9-055:006



A BILL FOR AN ORDINANCE

Name of Tree or Scientific Name, or both	Description of Location (If Available)	TMK (If Available)
Araucaria heterophylla, Norfolk Island Pine Tree	Castle Ranch, 1385 Maunawili Road	4-2-009:001
Araucaria spp., Norfolk Island Pines	33 trees – Schofield Barracks, both sides of General Loop	N/A
Artocarpus altilis, Breadfruit Tree	Castle Ranch, 1385 Maunawili Road	4-2-009:001
Attalea cohune, Mexican Cohune Nut Palms	Grove of 8 palms – 3282 Paty Drive	2-9-041:068
Barringtonia asiatica, Hutu Tree	University of Hawaii at Manoa, mauka side of Bilger Hall at McCarthy Mall area	2-8-023:003
Bertholletia excelsa, Brazil Nut Tree Bucida buceras, Geometry Tree	2616 Pali Highway	1-8-008:001
	Ala Moana Regional Park	2-3-037:001
	Schofield Barracks, Sargent Road, north of Building T-695	N/A
* "Champion Trees of Hawaii," in <i>American Forests</i> , May 1974.		




A BILL FOR AN ORDINANCE

SECTION 3. Section 40-8.7, Revised Ordinances of Honolulu 2021, ("Register of exceptional trees") is amended by amending subsection (d) to read as follows:

"(d) The following trees begin with the letter "g" through "l":

<i>Name of Tree or Scientific Name, or both</i>	<i>Description of Location (If Available)</i>	<i>TMK (If Available)</i>
Garcinia mangostana, Mangosteen Tree	Castle Ranch, 1385 Maunawili Road	4-2-009:001
Gigasiphon macrosiphon	Foster Botanical Garden, 180 North Vineyard Boulevard	1-7-007:002
Guazuma ulmifolia, West Indian Elm Tree	State department of agriculture, 1428 South King Street*	2-4-005:018
Hernandia nymphaeifolia, Jack-in-the-box Tree	University of Hawaii/Manoa Campus, mauka Ewa side of Sinclair Library	2-8-023:003
Hibiscus tiliaceus, Hau Tree	3314 Halelani Drive	2-9-035:103
	<u>4354 Kahala Avenue</u>	<u>3-5-013:008</u>
Hura crepitans, Sandbox Tree	2365 Oahu Avenue	2-9-005:056
Hydnocarpus anthelminthicus, Chaulmoogra Oil Tree	Foster Botanical Garden, 180 North Vineyard Boulevard	1-7-007:002
Hyphaene thebaica, Doum Palm, Gingerbread Palm	Foster Botanical Garden, 180 North Vineyard Boulevard*	1-7-007:002
Kigelia africana, Sausage Tree	115 Kuukama Street, Kailua	4-3-014:007
	Coast Guard Station on Kalaniana'ole Highway, Aina Haina	3-5-046:013




HONOLULU CITY COUNCIL
 KE KANIHELA O KE KALANA O HONOLULU
 CITY AND COUNTY OF HONOLULU

ORDINANCE _____

BILL **61 (2023), CD1**

A BILL FOR AN ORDINANCE

Name of Tree or Scientific Name, or both	Description of Location (If Available)	TMK (If Available)
Lagerstroemia speciosa, Queen's Crape Myrtle	Foster Botanical Garden, 1438 Nuuanu Avenue*	1-7-008:002
	Cooke Estate, 2859 Manoa Road	2-9-019:035
Lagunaria patersonia, White Wood Tree	Schofield Barracks, Glennan Avenue, between Buildings 687 and 688, Health Clinic	N/A
Litchi chinensis, Litchi Tree	2616 Pali Highway	1-8-008:001
	1699 Walea Street, Wahiawa	7-5-001:001
	Castle Ranch, 1385 Maunawili Road	4-2-009:001
Lonchocarpus domingensis, Guama Tree	Foster Botanical Garden, 1438 Nuuanu Avenue*	1-7-008:002
* "Champion Trees of Hawaii," in <i>American Forests</i> , May 1974.		



HONOLULU CITY COUNCIL
 KE KANIHELA O KE KALANA O HONOLULU
 CITY AND COUNTY OF HONOLULU

ORDINANCE _____

BILL 61 (2023), CD1

A BILL FOR AN ORDINANCE

SECTION 4. Ordinance material to be repealed is bracketed and stricken. New material is underscored. When revising, compiling, or printing this ordinance for inclusion in the Revised Ordinances of Honolulu, the Revisor of Ordinances need not include the brackets, the material that has been bracketed and stricken, or the underscoring.

SECTION 5. This ordinance takes effect upon its approval.

INTRODUCED BY:

Tommy Waters (br)

DATE OF INTRODUCTION:

October 24, 2023

Honolulu, Hawai'i

 Councilmembers

APPROVED AS TO FORM AND LEGALITY:

Deputy Corporation Counsel

DAWN D. M. SPURLIN

APPROVED this 8th day of February, 2024.

RICK BLANGIARDI, Mayor
 City and County of Honolulu

CITY COUNCIL
CITY AND COUNTY OF HONOLULU
HONOLULU, HAWAII
CERTIFICATE

BILL 61 (2023), CD1

Introduced: 10/24/23 By: TOMMY WATERS - BY REQUEST Committee: PARKS, ENTERPRISE SERVICES AND CULTURE AND THE ARTS (PESCA)

Title: RELATING TO EXCEPTIONAL TREES.

Voting Legend: * = Aye w/Reservations

10/24/23	INTRO	Introduced.
11/01/23	CCL	Passed first reading. 9 AYES: CORDERO, DOS SANTOS-TAM, KIA'ĀINA, OKIMOTO, SAY, TULBA, TUPOLA, WATERS, WEYER
11/15/23	PESCA	Reported out for passage on second reading and scheduling of a public hearing as amended in CD1 form. CR-348 3 AYES: CORDERO, OKIMOTO, TULBA 1 ABSENT: TUPOLA
11/24/23	PUBLISH	Public hearing notice published in the Honolulu Star-Advertiser.
12/06/23	CCL/PH	Committee report adopted. Bill passed second reading as amended, public hearing closed and referred to committee. 9 AYES: CORDERO, DOS SANTOS-TAM, KIA'ĀINA, OKIMOTO, SAY, TULBA, TUPOLA, WATERS, WEYER
12/13/23	PUBLISH	Second reading notice published in the Honolulu Star-Advertiser.
01/10/24	PESCA	Reported out for passage on third reading. CR-16(24) 3 AYES: OKIMOTO, TULBA, TUPOLA 1 ABSENT: CORDERO
01/24/24	CCL	Committee report adopted and Bill passed third reading. 9 AYES: CORDERO, DOS SANTOS-TAM, KIA'ĀINA, OKIMOTO, SAY, TULBA, TUPOLA, WATERS, WEYER

I hereby certify that the above is a true record of action by the Council of the City and County of Honolulu on this BILL.


GLEN I. TAKAHASHI, CITY CLERK


TOMMY WATERS, CHAIR AND PRESIDING OFFICER



HONOLULU CITY COUNCIL
KE KANIHELA O KE KALANA O HONOLULU
CITY AND COUNTY OF HONOLULU

No. 23-227

RESOLUTION

(FOR CONDEMNATION)

PROVIDING FOR THE ACQUISITION OF LAND FOR PUBLIC USE OF 1421 PENSACOLA STREET, LOCATED AT KULAOKAHUA, HONOLULU, OAHU, HAWAII, AND DETERMINING AND DECLARING THE NECESSITY OF THE ACQUISITION BY EMINENT DOMAIN.

BE IT RESOLVED by the Council of the City and County of Honolulu:

I.

The valid public use and purpose for the acquisition of land is to develop affordable housing in Honolulu. An eminent domain lawsuit shall be filed to acquire the land, in fee simple, identified as 1421 Pensacola Street, Parcel 1 (TMK: 2-4-019-048), located at Kulaokahua, Honolulu, Oahu, Hawaii, and more particularly described in the legal descriptions and map in the attached Exhibit A. The Corporation Counsel of the City and County of Honolulu is hereby authorized to file the eminent domain lawsuit.

Eminent Domain is necessary for the public use and purpose described above.

II.

In the eminent domain proceedings, the Corporation Counsel is authorized and empowered to negotiate terms of settlement, subject to the approval of this Council and/or of the Court where the lawsuit is pending.

D-670(23)

EMLA



HONOLULU CITY COUNCIL
KE KANIHELA O KE KALANA O HONOLULU
CITY AND COUNTY OF HONOLULU

No. 23-227

RESOLUTION

BE IT FINALLY RESOLVED by the Council that the Clerk be and is hereby directed to transmit copies of this resolution to the Department of Design and Construction and to the Department of the Corporation Counsel.

INTRODUCED BY:

Tony Waters

(br)

DATE OF INTRODUCTION:

SEP 20 2023
Honolulu, Hawai'i

Councilmembers

Approved this 8th day of February, 2023⁴

Rick Blangiardi

Rick Blangiardi, Mayor
City and County of Honolulu



HONOLULU CITY COUNCIL
KE KANIHELA O KE KALANA O HONOLULU
CITY AND COUNTY OF HONOLULU

No. 23-227

RESOLUTION

1421 PENSACOLA STREET
PARCEL 1
(Fee Acquisition)

Being all of Lot B, being also a portion of Grant 3242 to H. J. Agnew. Situate at Kulaokahua, Honolulu, Oahu, Hawaii.

Beginning at the West corner of this parcel of land, being also the North corner of Lot A, on the Southeast side of Pensacola Street, the coordinates of said point of beginning referred to Government Survey Triangulation Station "PUNCHBOWL" being 2,723.76 feet South and 1,856.12 feet East, as shown on Division of Land Survey and Acquisition Parcel Map File No. 16-11-6-63, and running by azimuths measured clockwise from true South:

- | | | | |
|----|----------|-------------|---|
| 1. | 223° 35' | 50.00 feet | along the Southeast side of Pensacola Street; |
| 2. | 313° 35' | 100.00 feet | along remainder of Grant 3242 to H. J. Agnew; |
| 3. | 43° 35' | 50.00 feet | along same; |
| 4. | 133° 35' | 100.00 feet | along the Northeast side of Lot A along remainder of Grant 3242 to H. J. Agnew to the point of beginning and containing an area of 5,000 square feet. |

EXHIBIT A

PENSACOLA STREET

2,723.76 S
1,856.12 E
"PUNCHBOWL" Δ

223° 35' → 50.00

TRUE NORTH
SCALE: 1 INCH = 20 FEET

Lot A

100.00

Lot B

100.00

H. J. Agnew

①
5,000 Sq. Ft.

3242

133° 35'

Grant

313° 35'

43° 35' ← 50.00

PARCEL 1

portion

LEGEND

① Denotes Fee Acquisition

NOTE

Owner of Parcel 1: Rollin Yee

DEPARTMENT OF DESIGN AND CONSTRUCTION
CITY AND COUNTY OF HONOLULU
DIVISION OF LAND SURVEY AND ACQUISITION

1421 PENSACOLA STREET

AT KULAOKAHUA, HONOLULU, OAHU, HAWAII

SURVEYOR: P. Uyegoto DATE: June 5, 2023
 PROJ-SURV.: P. Uyegoto CHECKED BY: J. Tadesan
 SCALE: 1 in. = 20 ft. TRACER: P. Uyegoto
 APPROVED: APPROVED:
 DIRECTOR CHIEF

W.S.	F.B.	DISK NO.
W.S. BY	F.W. BY	C.B.

TAX MAP KEY: 2-4-019: 048

FILE	POCKET	FOLDER	NO.
16	11	6	63

CITY COUNCIL
CITY AND COUNTY OF HONOLULU
HONOLULU, HAWAII
CERTIFICATE

RESOLUTION 23-227

Introduced: 09/20/23 By: TOMMY WATERS - BY REQUEST Committee: EXECUTIVE MATTERS AND LEGAL AFFAIRS (EMLA)

Title: (FOR CONDEMNATION) PROVIDING FOR THE ACQUISITION OF LAND FOR PUBLIC USE OF 1421 PENSACOLA STREET, LOCATED AT KULAOKAHUA, HONOLULU, OAHU, HAWAII, AND DETERMINING AND DECLARING THE NECESSITY OF THE ACQUISITION BY EMINENT DOMAIN.

Voting Legend: * = Aye w/Reservations

09/20/23	INTRO	Introduced.
11/14/23	EMLA	Reported out to be laid over, ordered published, and subsequently adopted. CR-326 9 AYES: CORDERO, DOS SANTOS-TAM, KIA'ĀINA, OKIMOTO, SAY, TULBA, TUPOLA, WATERS, WEYER
12/06/23	CCL	Committee report adopted and Resolution laid over and ordered published. 9 AYES: CORDERO, DOS SANTOS-TAM, KIA'ĀINA, OKIMOTO, SAY, TULBA, TUPOLA, WATERS, WEYER
12/13/23	PUBLISH	Condemnation notice published in the Honolulu Star-Advertiser.
01/24/24	CCL	Adopted. 9 AYES: CORDERO, DOS SANTOS-TAM, KIA'ĀINA, OKIMOTO, SAY, TULBA, TUPOLA, WATERS, WEYER
01/25/24	MAYOR	Transmitted to Mayor for his approval or otherwise. Deadline for Mayor to return Resolution is 02/08/24.

I hereby certify that the above is a true record of action by the Council of the City and County of Honolulu on this RESOLUTION.


GLEN TAKAHASHI, CITY CLERK


TOMMY WATERS, CHAIR AND PRESIDING OFFICER