



RESOLUTION

**ADOPTING A REVISION TO THE PUBLIC INFRASTRUCTURE MAP FOR THE
PRIMARY URBAN CENTER DEVELOPMENT PLAN AREA.**

WHEREAS, the City Council ("Council") adopted the Public Infrastructure Map ("PIM") for the Primary Urban Center Development Plan ("PUC DP") area by Resolution 04-246, CD1; and

WHEREAS, Chapter 4, Article 8 of the Revised Ordinances of Honolulu 2021 ("ROH"), requires a major public facility, including a government building, to be shown on the appropriate PIM for a development plan area before the Council may appropriate funds for land acquisition; and

WHEREAS, the Department of Community Services has requested a revision to the PIM for the PUC DP area to add a government building symbol for the acquisition of property at 222 North School Street (the "Project"); and

WHEREAS, the Project site is located at 222 North School Street, the existing Central Pacific Bank Data Operations Center, and the adjacent vacant parcel at 1611 D Stillman Lane, on Tax Map Keys: 1-7-020:010 and 047, as shown on Exhibit A attached hereto; and

WHEREAS, the proposed Project is consistent with the Oahu General Plan, the PUC DP, and applicable functional plans by improving the effectiveness and efficiency of City services to residents of Oahu; and

WHEREAS, the Council finds that the proposed Project will provide a public benefit, and that the addition of a government building symbol on the PIM for the PUC DP area is warranted and appropriate; now, therefore,



CITY COUNCIL

CITY AND COUNTY OF HONOLULU
HONOLULU, HAWAII

No. 23 - 107

RESOLUTION

BE IT RESOLVED by the Council of the City and County of Honolulu that the PIM for the PUC DP area is revised to add a symbol for a government building in the Liliha area as shown on Exhibit A attached hereto and made a part hereof; and

BE IT FURTHER RESOLVED that the Department of Planning and Permitting may delete the government building symbol added by this resolution from the PIM by administrative procedure upon completion of the Project, pursuant to Section 4-8.2(b) of the ROH; and

BE IT FINALLY RESOLVED that copies of this resolution be transmitted to Dawn Takeuchi Apuna, Director, Department of Planning and Permitting; and Anton C. Krucky, Director, Department of Community Services.

INTRODUCED BY:

(br)



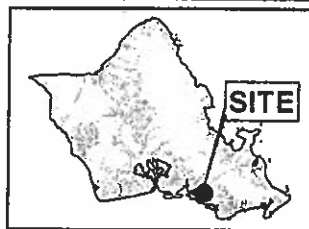

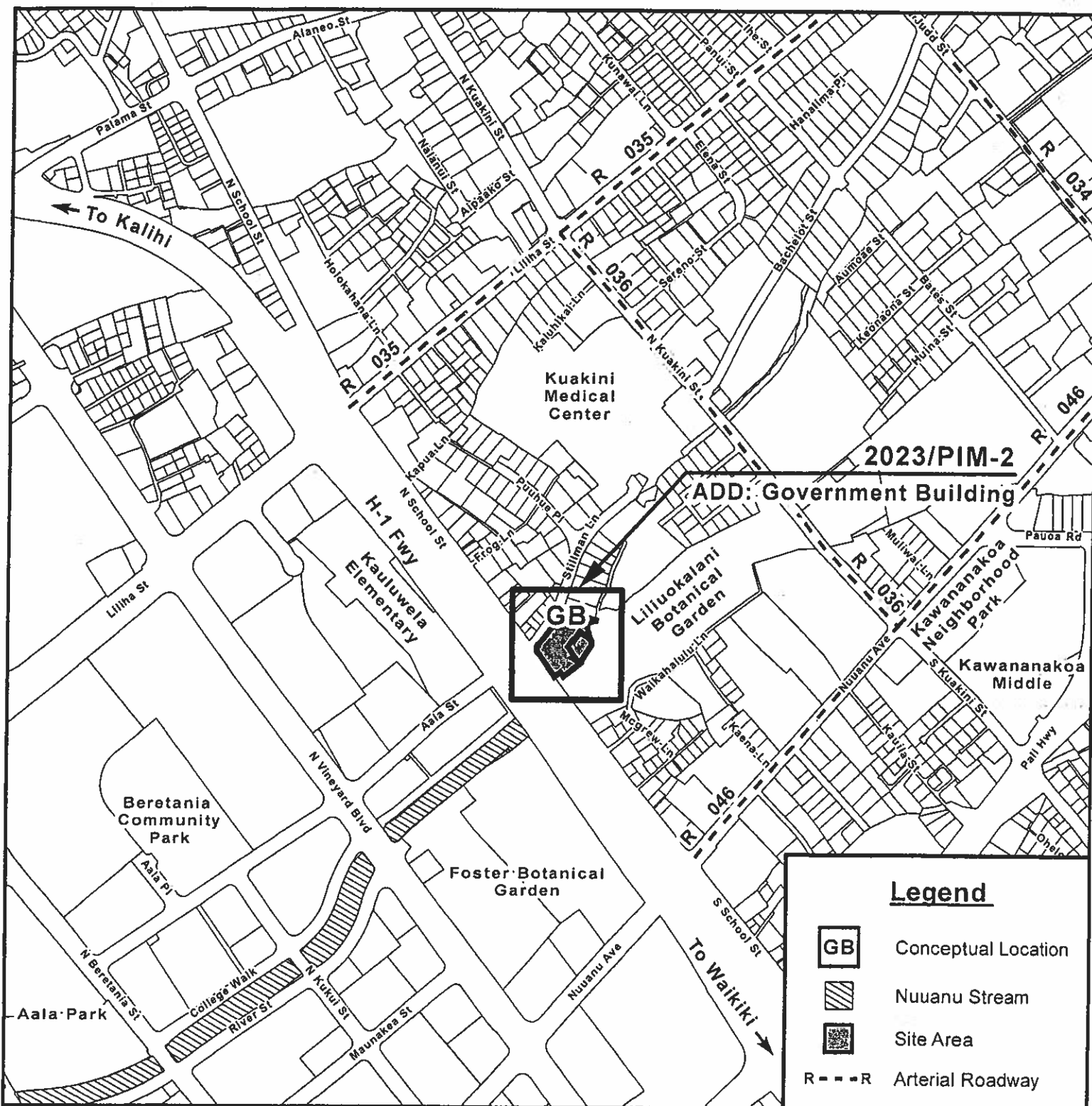
DATE OF INTRODUCTION:

MAY 23 2023

Honolulu, Hawaii

Councilmember

EXHIBIT A



0 250 500 1,000
 Scale in Feet



PORTION OF PUBLIC INFRASTRUCTURE MAP REVISION FOR PRIMARY URBAN CENTER 222 NORTH SCHOOL ST

TAX MAP KEY: 1-7-020:010 and 047

FOLDER NO.: 2023/PIM-2