



RESOLUTION

ADOPTING A REVISION TO THE PUBLIC INFRASTRUCTURE MAP FOR THE
PRIMARY URBAN CENTER DEVELOPMENT PLAN AREA.

WHEREAS, the City Council ("Council") adopted the Public Infrastructure Map ("PIM") for the Primary Urban Center Development Plan ("PUC DP") area by Resolution 04-246, CD1; and

WHEREAS, Chapter 4, Article 8 of the Revised Ordinances of Honolulu 2021 ("ROH"), requires a major public facility, including a government building, to be shown on the appropriate PIM for a development plan area before the Council may appropriate funds for land acquisition; and

WHEREAS, the Department of Land Management has requested a revision to the PIM for the PUC DP area to add a government building symbol for the acquisition of property at 560 Halekauwila Street (the "Project"); and

WHEREAS, the Project site is located at 560 Halekauwila Street, the existing Hawaii State Federal Credit Union, Tax Map Key: (1) 2-1-031: 008, as shown on Exhibit A attached hereto; and

WHEREAS, the proposed Project is consistent with the Oahu General Plan, the PUC DP, and applicable functional plans by improving the effectiveness and efficiency of City services to residents of Oahu; and

WHEREAS, the Council finds that the proposed Project will provide a public benefit, and that the addition of a government building symbol on the PIM for the PUC DP area is warranted and appropriate; now, therefore,



CITY COUNCIL
CITY AND COUNTY OF HONOLULU
HONOLULU, HAWAII

No. 23 - 106


RESOLUTION

BE IT RESOLVED by the Council of the City and County of Honolulu that the PIM for the PUC DP area is revised to add a symbol for a government building in Kakaako as shown on Exhibit A attached hereto and made a part hereof; and

BE IT FURTHER RESOLVED that the Department of Planning and Permitting may delete the government building symbol added by this resolution from the PIM by administrative procedure upon completion of the Project, pursuant to Section 4-8.2(b), ROH; and

BE IT FINALLY RESOLVED that copies of this resolution be transmitted to Dawn Takeuchi Apuna, Director, Department of Planning and Permitting; and Catherine A. Taschner, Acting Director, Department of Land Management.

INTRODUCED BY:



(br)

DATE OF INTRODUCTION:

MAY 23 2023

Honolulu, Hawaii

Councilmember

Exhibit A

Legend



Conceptual
Location

TS = Transit Station

GB = Government
Building



Modify Existing
Facility

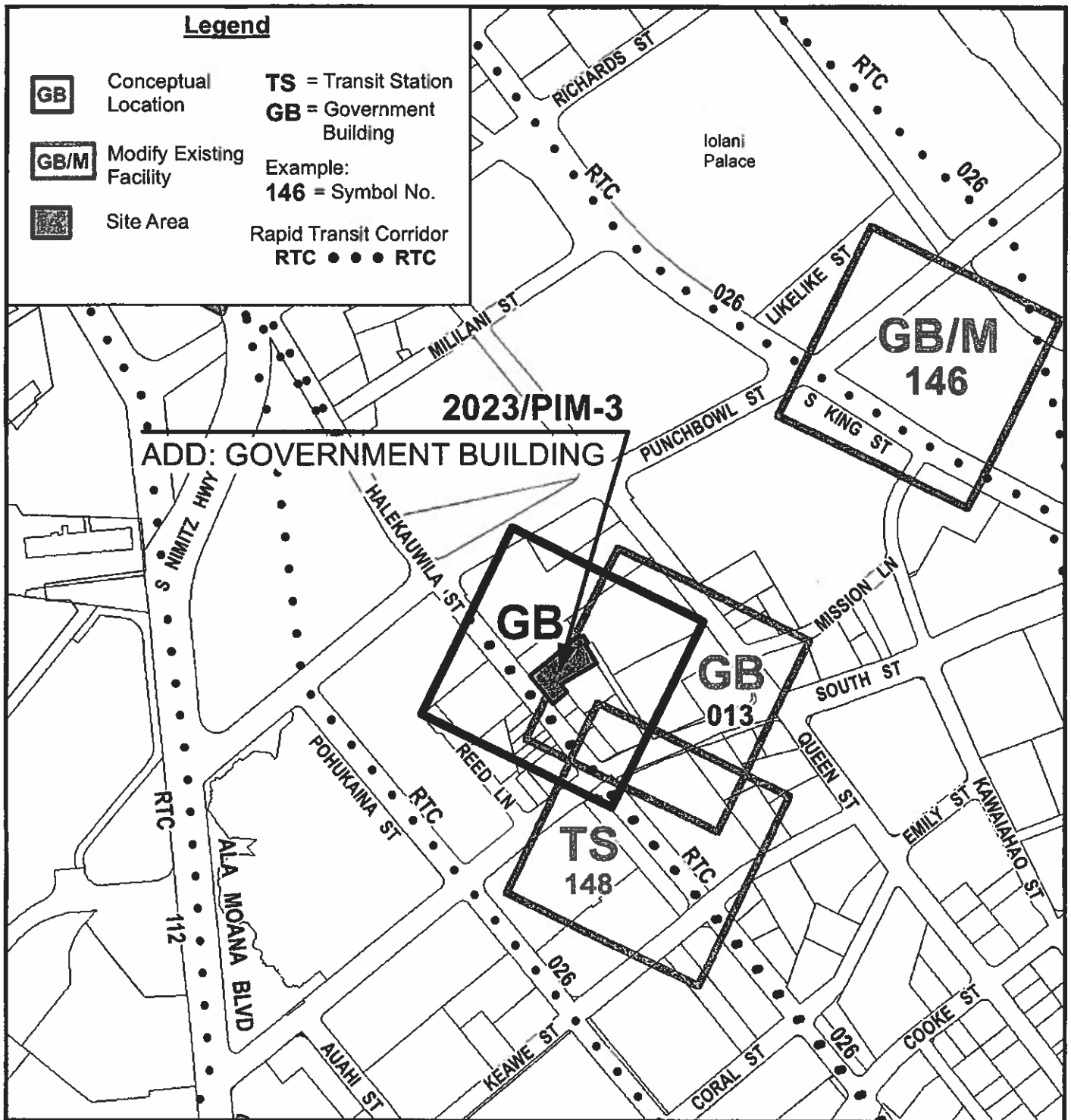
Example:

146 = Symbol No.



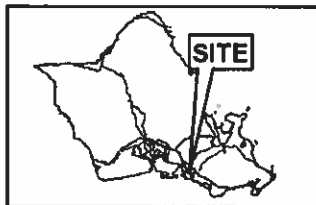

Site Area

Rapid Transit Corridor
RTC • • • • **RTC**



2023/PIM-3

ADD: GOVERNMENT BUILDING



VICINITY MAP

0 200 400 800

Scale in feet



**PORTION OF
PUBLIC INFRASTRUCTURE MAP
REVISION FOR
PRIMARY URBAN CENTER
560 HALEKAUWILA ST.**

TAX MAP KEY: 2-1-031:008

FOLDER NO.: 2023/PIM-3