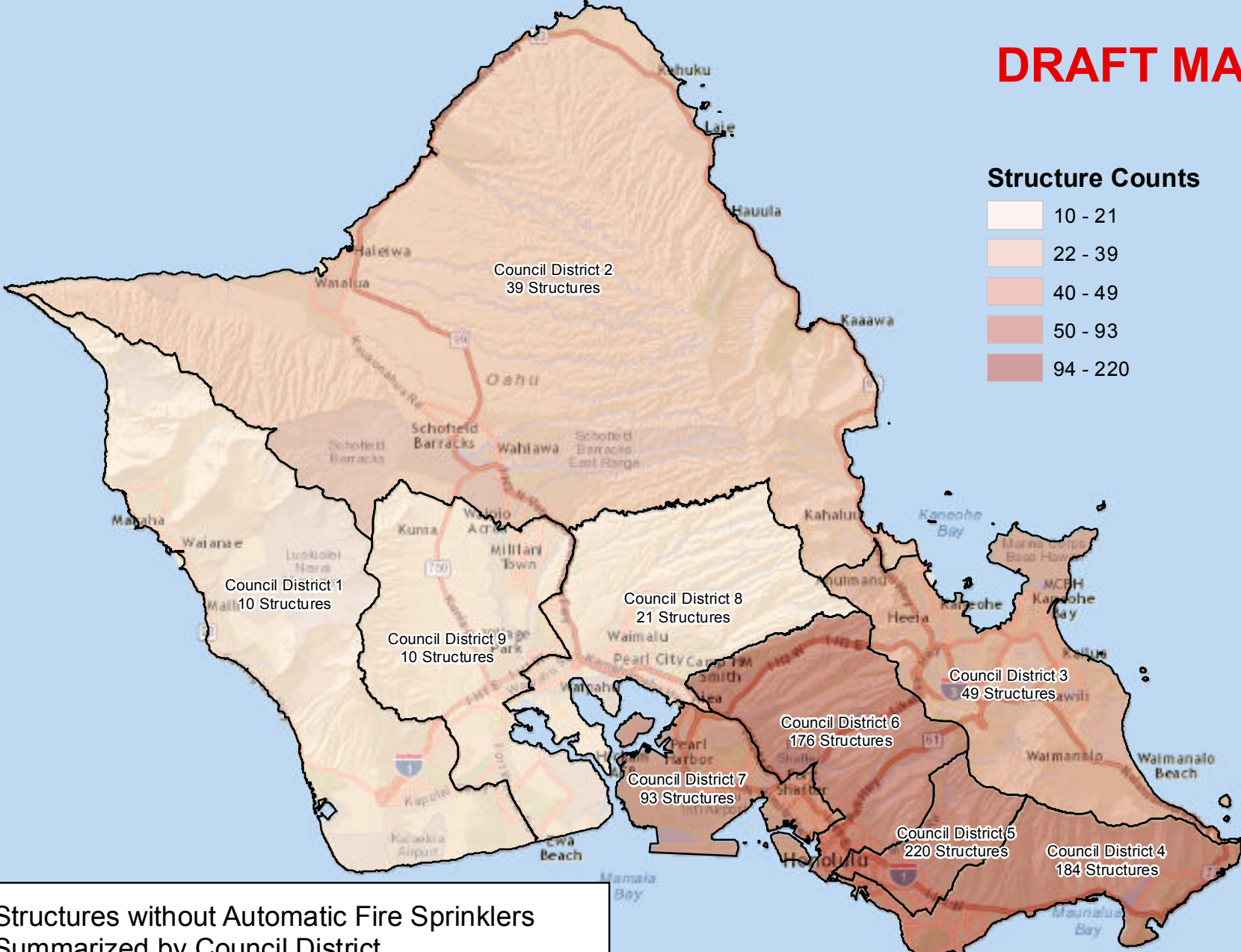
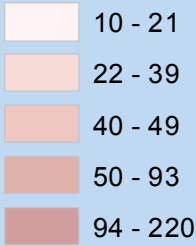
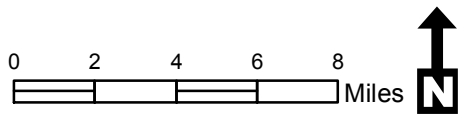


# DRAFT MAP

## Structure Counts



### Structures without Automatic Fire Sprinklers Summarized by Council District



Prepared by:  
 Honolulu Land Information System (HoLIS)  
 Department of Planning and Permitting  
 City & County of Honolulu  
 Copyright City & County of Honolulu  
 All Rights Reserved 2017  
 Prepared August 2017 GISWR-19570  
 Note: Data represented on this map is not  
 intended to replace site survey.

Sources: Esri, HERE, DeLorme, USGS, Intermap, INCREMENT P, NRCan, Esri Japan, METI, Esri China (Hong Kong), Esri Korea, Esri (Thailand), MapmyIndia, NGCC, © OpenStreetMap contributors, and the GIS User Community